

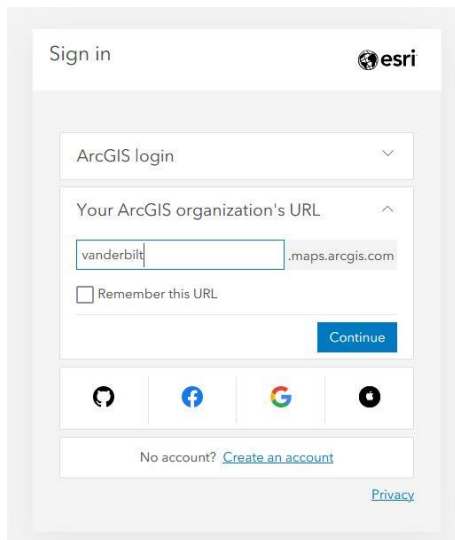
**Please contact [VUGIS@Vanderbilt.edu](mailto:VUGIS@Vanderbilt.edu) for Help**

**\*To log into ArcGIS Online or to create a new account on your desktop, select the link below\***

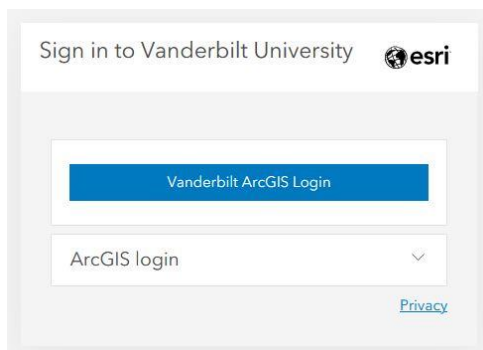
<https://vanderbilt.maps.arcgis.com/home/index.html>

Then follow the directions below:

1. Select “Your ArcGIS organization’s URL”
2. Type in Vanderbilt as seen in screenshot below
3. Hit Continue

A screenshot of the ArcGIS login interface. At the top, it says 'Sign in' with the Esri logo. Below that is a dropdown menu labeled 'ArcGIS login'. Underneath is a section titled 'Your ArcGIS organization's URL' with a text input field containing 'vanderbilt' and a suffix '.maps.arcgis.com'. There is a checkbox for 'Remember this URL' and a blue 'Continue' button. At the bottom, there are social media icons for GitHub, Facebook, Google, and Twitter, followed by a link to 'Create an account' and a 'Privacy' link.

4. This prompt will appear, hit the blue button that says “Vanderbilt ArcGIS Login”

A screenshot of a login prompt. At the top, it says 'Sign in to Vanderbilt University' with the Esri logo. Below that is a large blue button labeled 'Vanderbilt ArcGIS Login'. Underneath is a dropdown menu labeled 'ArcGIS login'. At the bottom right, there is a 'Privacy' link.

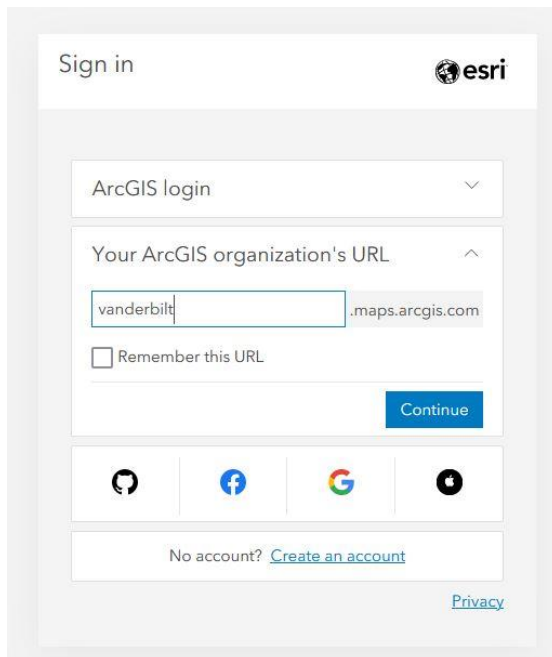
5. Sign in with your VUNetID and password

## **\*To Log into ERSI Field Maps on your phone\***

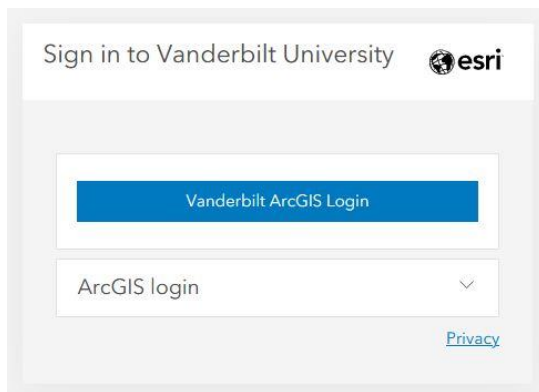
1. Download ESRI Field Maps App



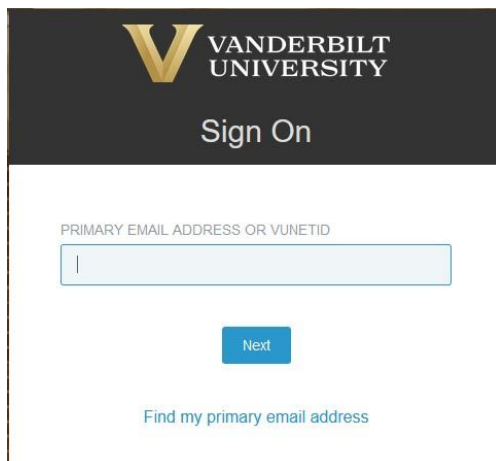
2. Select “Sign in with ArcGIS Online”
3. Type in “Vanderbilt” as seen in screenshot below and hit continue

A screenshot of the ESRI mobile app's sign-in screen. At the top, it says "Sign in" next to the ESRI logo. Below this is a section titled "ArcGIS login" with a dropdown arrow. Underneath is a field for "Your ArcGIS organization's URL" with an upward arrow. The text "vanderbilt" is entered in the field, followed by ".maps.arcgis.com". There is a checkbox labeled "Remember this URL" which is currently unchecked. A blue "Continue" button is to the right of the URL field. Below the URL field are four social media icons: GitHub, Facebook, Google, and Apple. At the bottom, it says "No account? [Create an account](#)" and a "Privacy" link at the very bottom right.

4. This prompt will appear, hit the blue button that says “Vanderbilt ArcGIS Login”



5. Sign in with you VUNetID and password



6. Select your map to start working on it.